


Rockefeller State Park Preserve

125 Phelps Way, Pleasantville, NY 105705

Preserve Office: (914) 631-1470
Taconic Regional Office: (845) 889-4100
State Park Police: (845) 889-8866
In Case of Emergency: call 911
Website: <https://parks.ny.gov/parks/59/>



Connect with us!
Instagram
Facebook
EventBrite
Avenza Maps

Support the Preserve!



Friends of the Rockefeller State Park Preserve

whose mission is to help restore and maintain the Preserve's unique system of carriage roads and pastoral landscapes. To donate to the Friends, please visit: friendsrock.org Click on "Donate Now"



The Natural Heritage Trust (NHT) is a 501(c) charitable trust created to receive and administer gifts for the exhibits, science and land stewardship at the Preserve. To donate to the Preserve via NHT, visit: naturalheritagetrust.org Click on "Donations & Gifts"



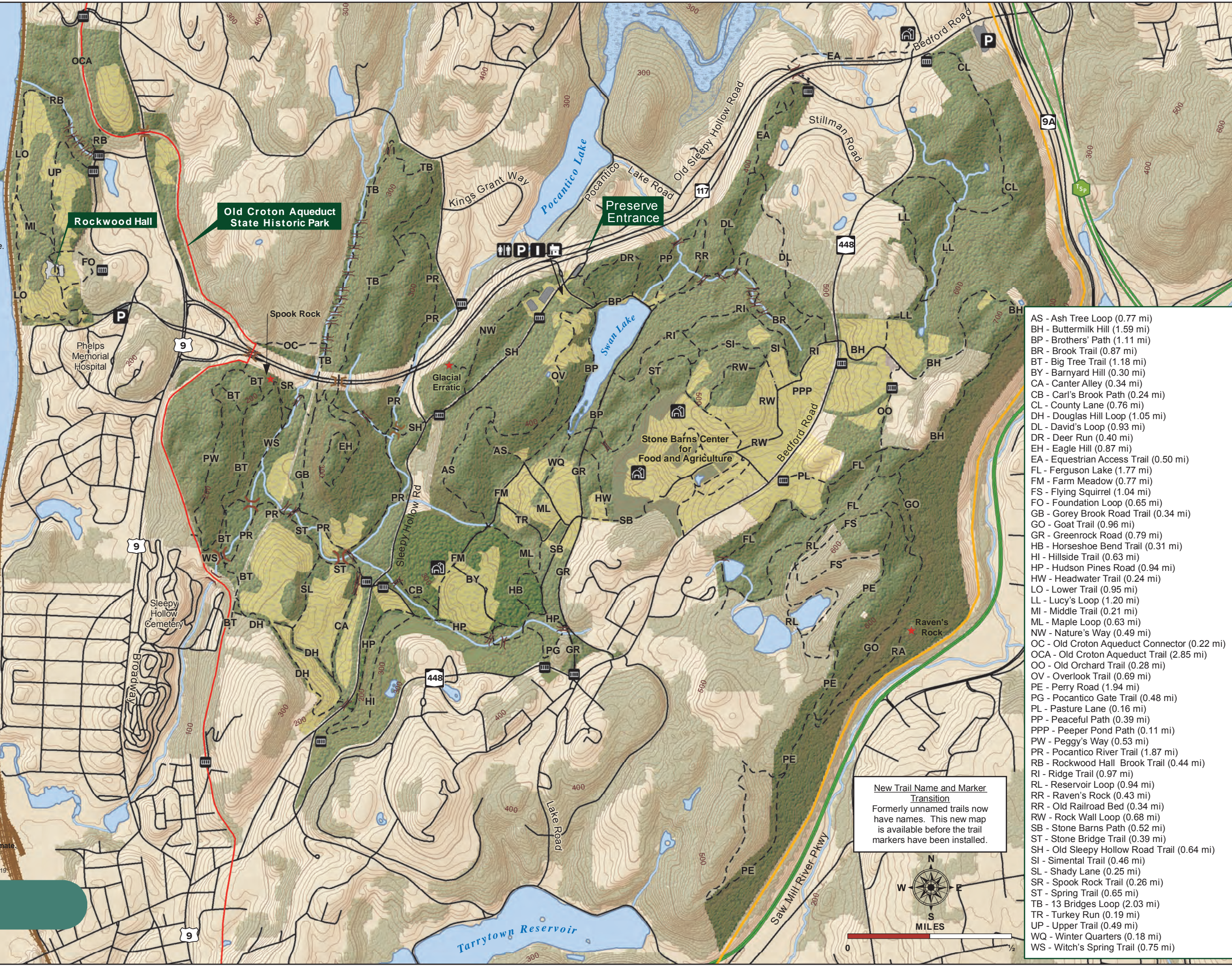
The Preserve is a "Carry In - Carry Out" Facility

Legend

- Barn/Farm
- Bridge
- Comfort Station
- Gate
- Parking Lot
- Preserve Office
- Stone Bridge
- Visitor Center
- Rock Formation
- Trail
- Old Croton Aqueduct Trail
- North Country Trail
- Active Railroad
- Roads
- State Parkway
- Highway
- Forest
- Fields & Pastures
- Wetlands

Please be considerate of other park users. Please report any accident or incident immediately to park police. All boundaries and trails are shown as approximate. Be aware of changing trail conditions.

Map produced by NYSOPRHP GIS Bureau, December 11, 2019



- AS - Ash Tree Loop (0.77 mi)
BH - Buttermilk Hill (1.59 mi)
BP - Brothers' Path (1.11 mi)
BR - Brook Trail (0.87 mi)
BT - Big Tree Trail (1.18 mi)
BY - Barnyard Hill (0.30 mi)
CA - Canter Alley (0.34 mi)
CB - Carl's Brook Path (0.24 mi)
CL - County Lane (0.76 mi)
DH - Douglas Hill Loop (1.05 mi)
DL - David's Loop (0.93 mi)
DR - Deer Run (0.40 mi)
EH - Eagle Hill (0.87 mi)
EA - Equestrian Access Trail (0.50 mi)
FL - Ferguson Lake (1.77 mi)
FM - Farm Meadow (0.77 mi)
FS - Flying Squirrel (1.04 mi)
FO - Foundation Loop (0.65 mi)
GB - Gorey Brook Road Trail (0.34 mi)
GO - Goat Trail (0.96 mi)
GR - Greenrock Road (0.79 mi)
HB - Horseshoe Bend Trail (0.31 mi)
HI - Hillside Trail (0.63 mi)
HP - Hudson Pines Road (0.94 mi)
HW - Headwater Trail (0.24 mi)
LO - Lower Trail (0.95 mi)
LL - Lucy's Loop (1.20 mi)
MI - Middle Trail (0.21 mi)
ML - Maple Loop (0.63 mi)
NW - Nature's Way (0.49 mi)
OC - Old Croton Aqueduct Connector (0.22 mi)
OCA - Old Croton Aqueduct Trail (2.85 mi)
OO - Old Orchard Trail (0.28 mi)
OV - Overlook Trail (0.69 mi)
PE - Perry Road (1.94 mi)
PG - Pocantico Gate Trail (0.48 mi)
PL - Pasture Lane (0.16 mi)
PP - Peaceful Path (0.39 mi)
PPP - Peeper Pond Path (0.11 mi)
PW - Peggy's Way (0.53 mi)
PR - Pocantico River Trail (1.87 mi)
RB - Rockwood Hall Brook Trail (0.44 mi)
RI - Ridge Trail (0.97 mi)
RL - Reservoir Loop (0.94 mi)
RR - Raven's Rock (0.43 mi)
RW - Old Railroad Bed (0.34 mi)
RW - Rock Wall Loop (0.68 mi)
SB - Stone Barns Path (0.52 mi)
ST - Stone Bridge Trail (0.39 mi)
SH - Old Sleepy Hollow Road Trail (0.64 mi)
SI - Simental Trail (0.46 mi)
SL - Shady Lane (0.25 mi)
SR - Spook Rock Trail (0.26 mi)
ST - Spring Trail (0.65 mi)
TB - 13 Bridges Loop (2.03 mi)
TR - Turkey Run (0.19 mi)
UP - Upper Trail (0.49 mi)
WQ - Winter Quarters (0.18 mi)
WS - Witch's Spring Trail (0.75 mi)

New Trail Name and Marker Transition
Formerly unnamed trails now have names. This new map is available before the trail markers have been installed.

